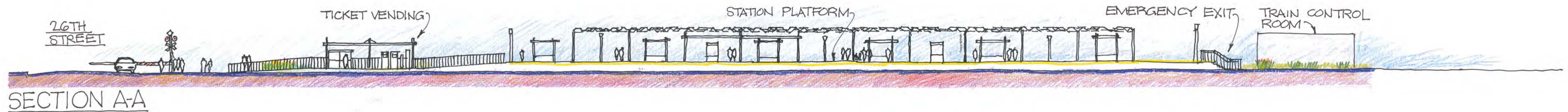
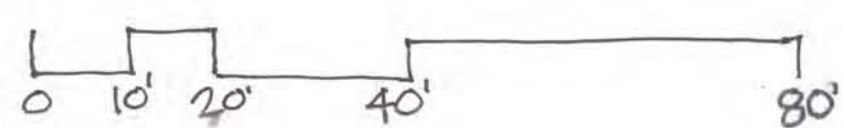
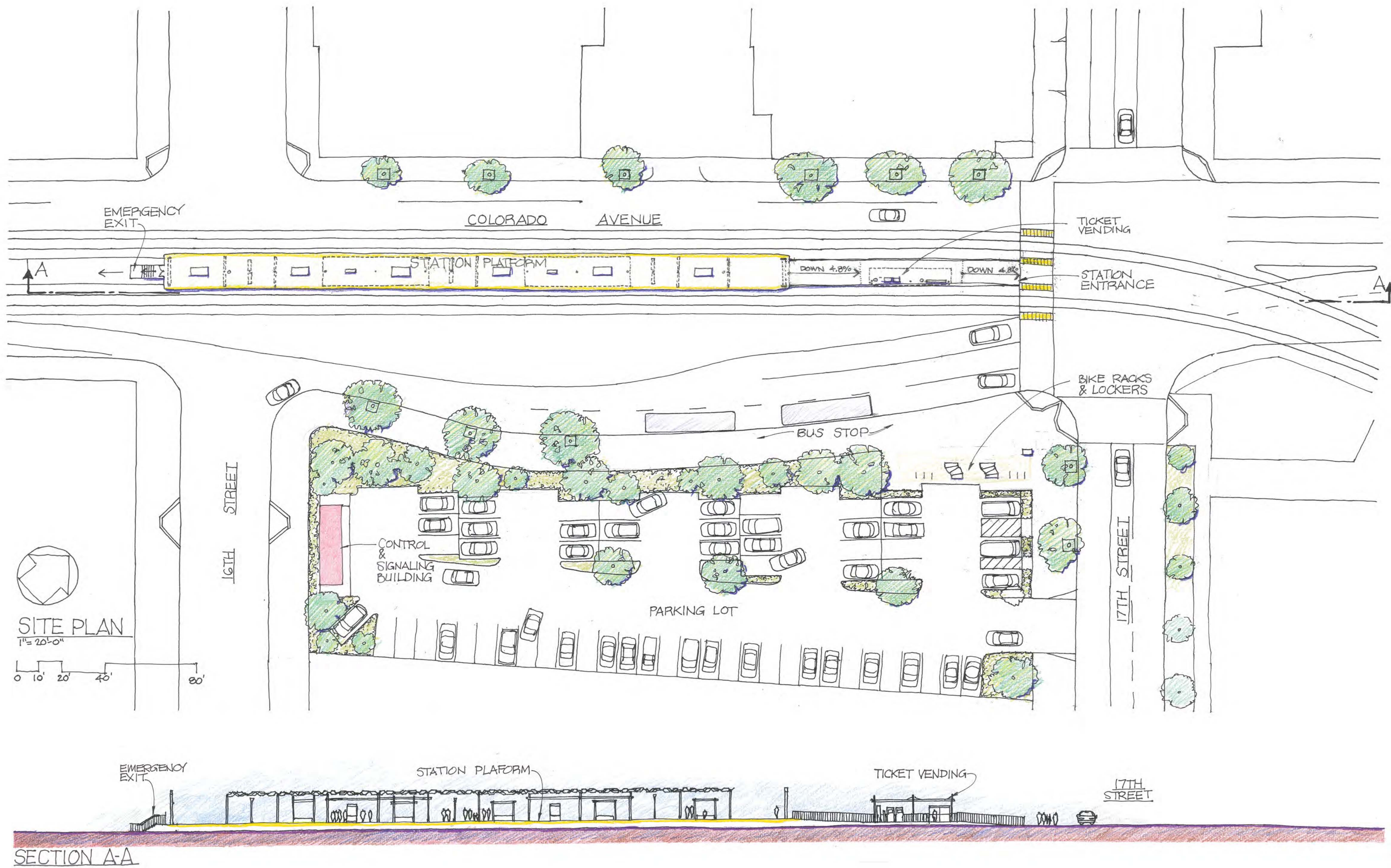
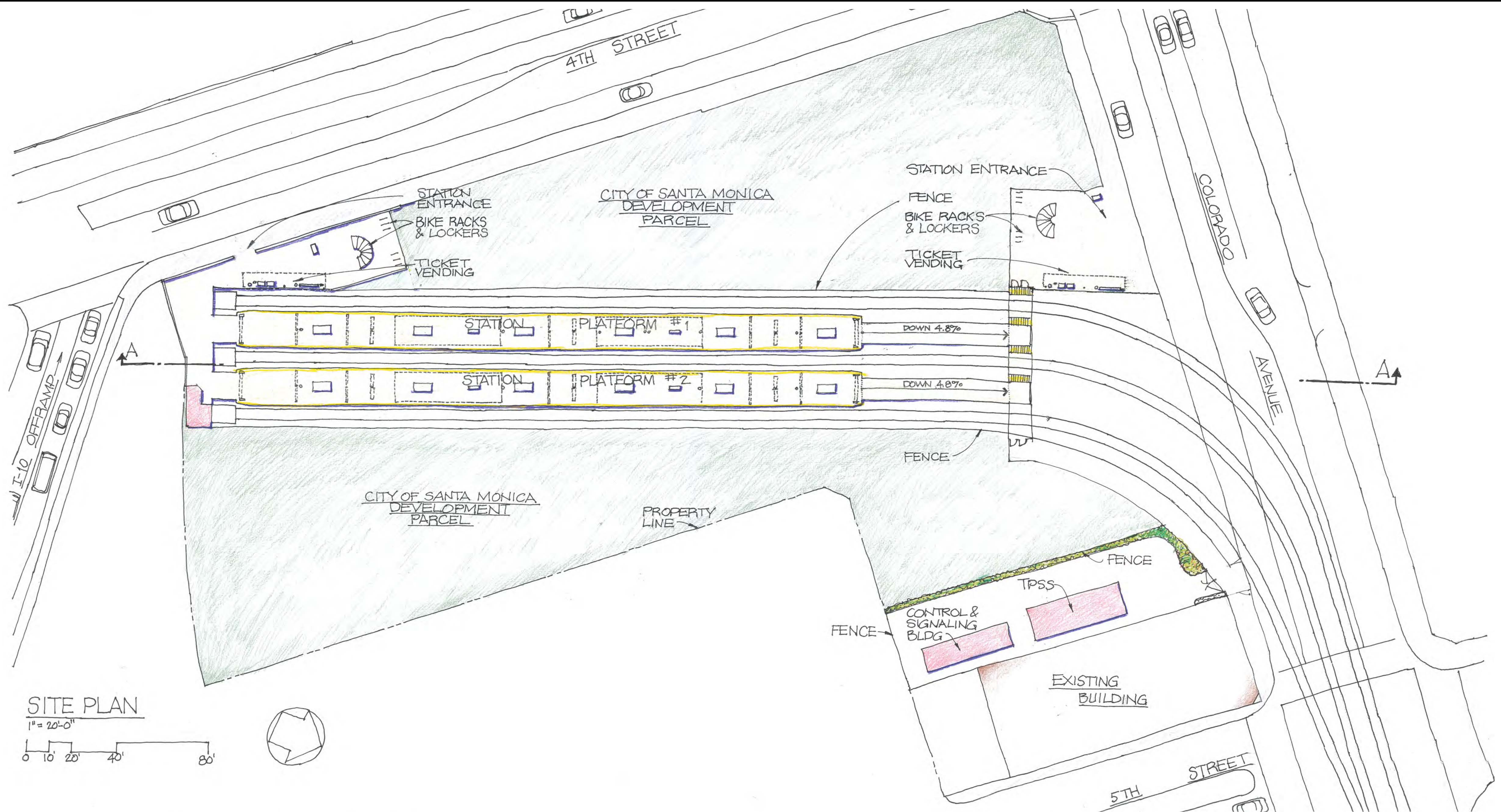


SITE PLAN
1" = 20'-0"



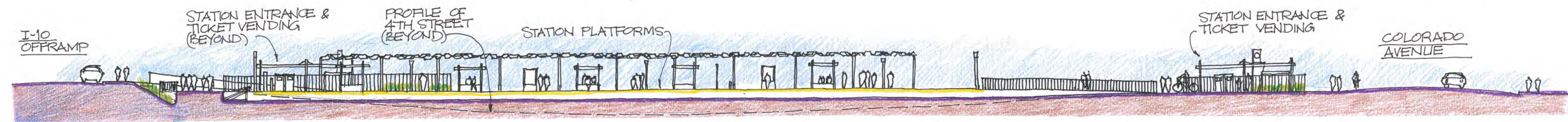




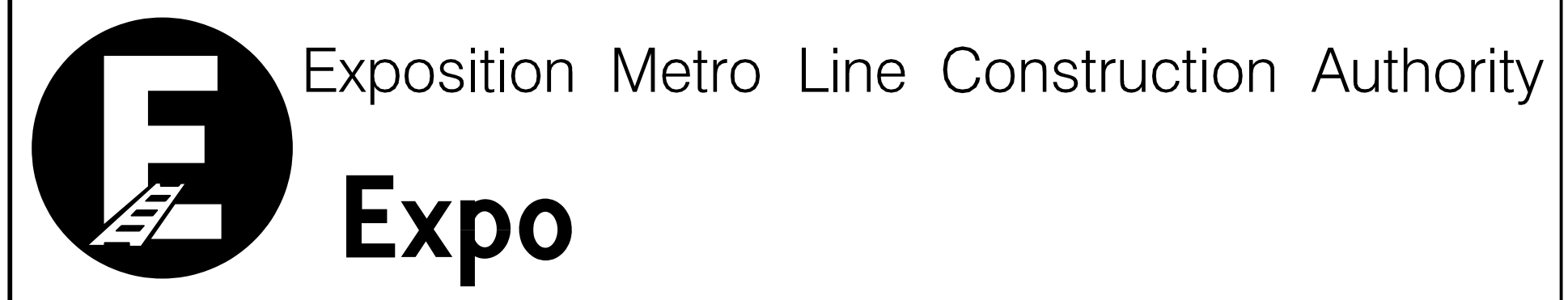
SITE PLAN

1" = 20'-0"

0 10' 20' 40' 80'

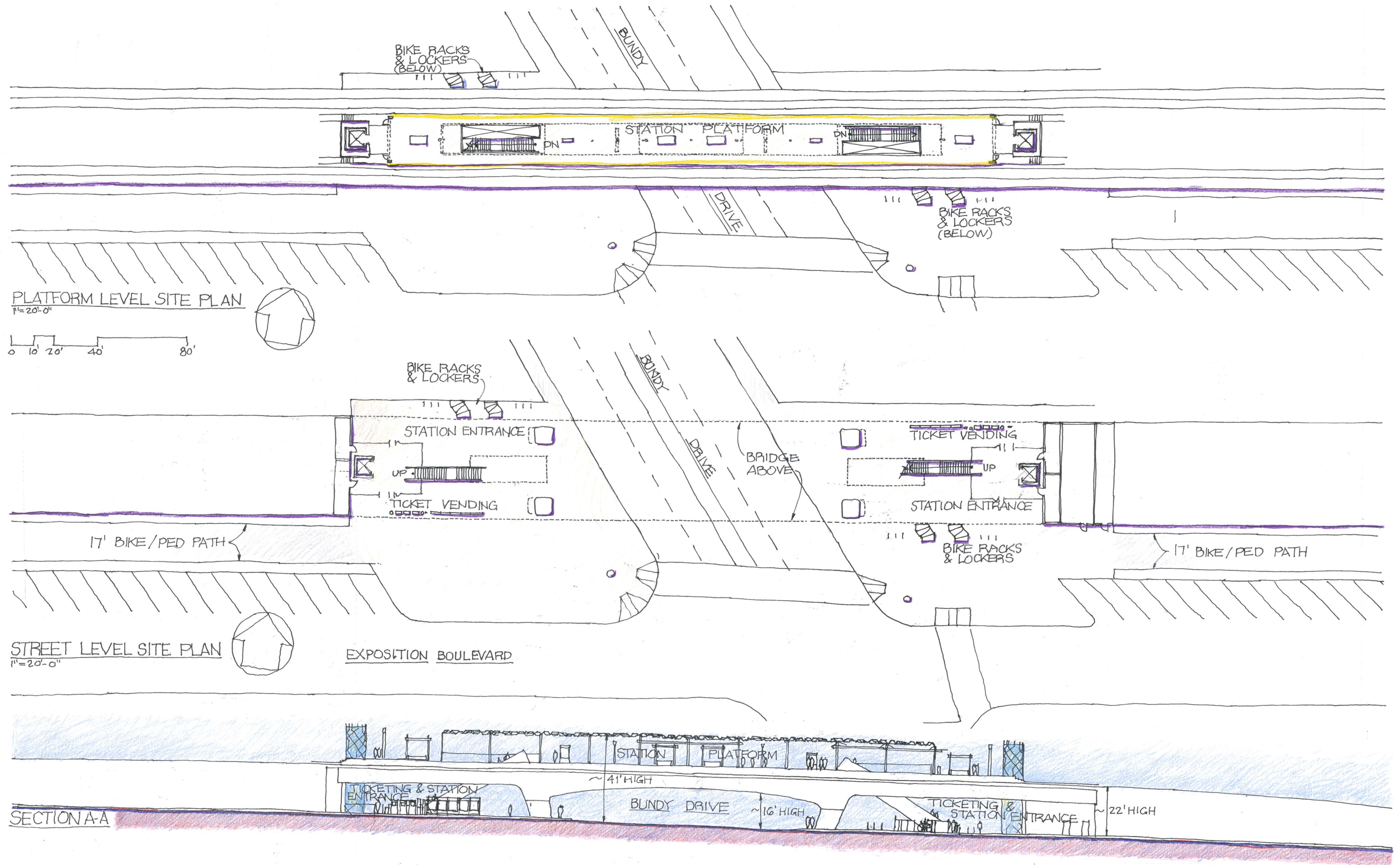


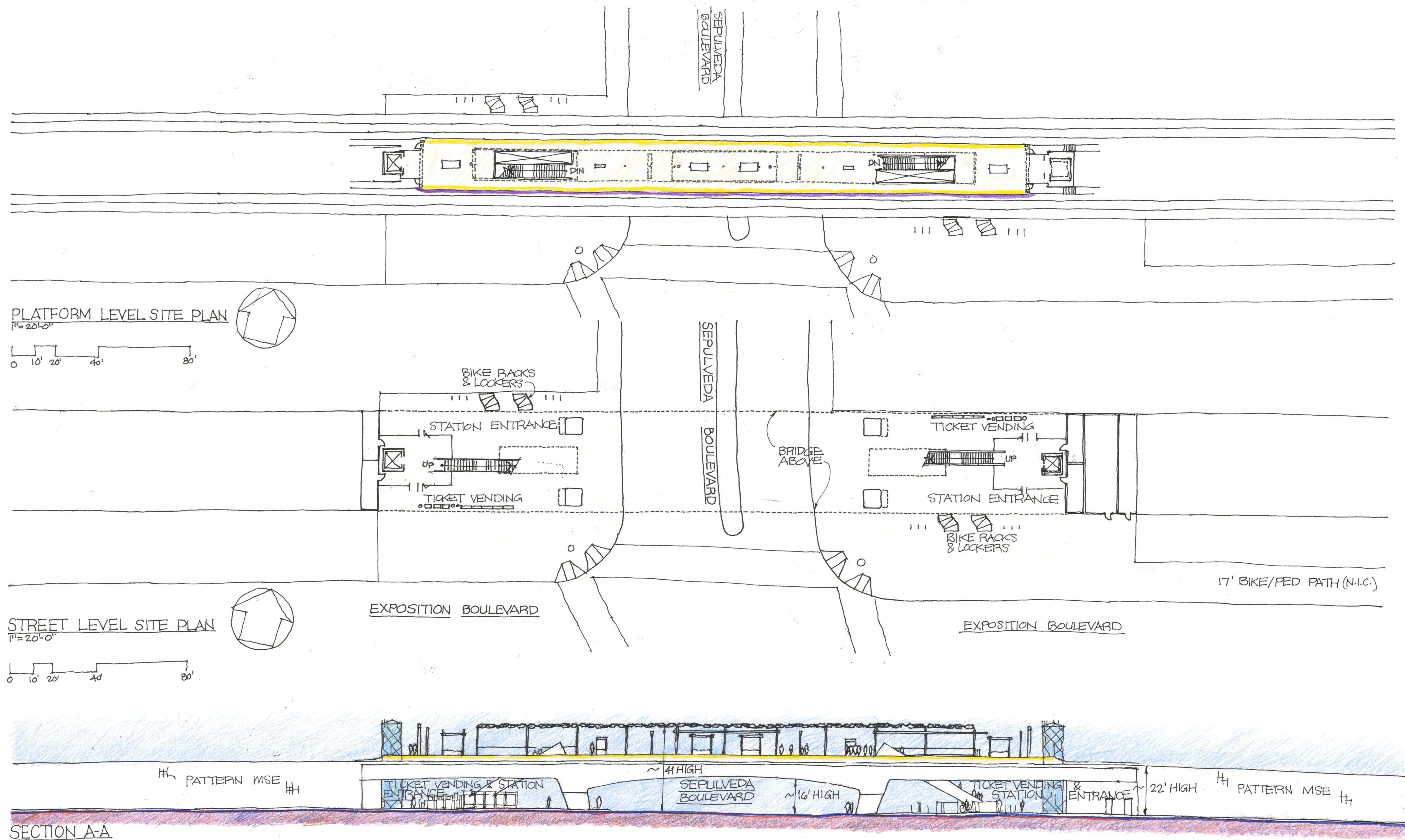
SECTION A-A



EXPO LINE - PHASE 2

**COLORADO/
4TH ST STATION
SITE CONCEPT**





I-10 SANTA MONICA FREEWAY

